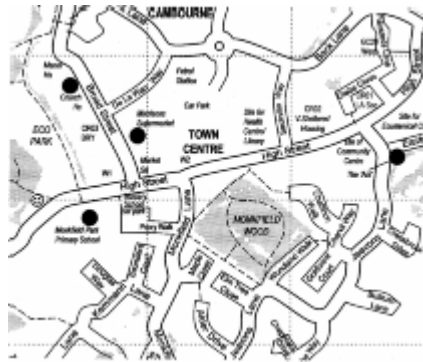




# CAMBOURNE

## STREET NAMES & PLACES



THE CAMBOURNE PROJECT  
GEORGE WIMPEY • BOVIS • TAYLOR WOODROW

PREPARED BY  
RANDALL THORP LANDSCAPE ARCHITECTS  
Tel. 0161 228 7721 • Fax. 0161 236 9839 • e-mail. [mail@randallthorp.co.uk](mailto:mail@randallthorp.co.uk)








DECEMBER 2010



## CONTENTS

Page 1	Street Names
Page 2	Key Buildings and Public Spaces
Page 3	Development Sites
Map 1	Lower Cambourne & Business Park
Map 2	Great Cambourne & Settlement Centre
Map 3	Upper Cambourne

### KEY

	Footpath
	Bridlepath
	Cycle-route
	Key Building
	Main Play Area
	Tennis Court
	Woodland / Trees



## STREET NAMES

Acorn Lane	G3	Foster Way	E6	Playsted Lane	G3
Akerly Drive	D4	Foxhollow	E7	Plowsters Lane	E6 / F6
Albermarle Road	J2 / J3	Friar Way	D7 / E7	Priory Walk	F5
Alder Drive	F5	Garstones	E2/F2	Purley Road	B4
Anson Road	I 3 / J3	Glebe Close	G4	Pyrecroft	B5
Apley Way	C4 / B4	Goldcrest Court	G5	Quidditch Lane	D4
Arbour Close	C4	Granary Way	D6 / E6	Reans Meadow	D5
Auberry Way	A5	Greenbank	D6	Reed Cottages	G3 / F3
Back Lane	E3 to H3	Greenhaze Lane	E6 to D7	Sackville Way	F4
Barrow Lane	B4	Halifax Road	I 4 / J4	Salgasson Walk	E7
Bickerley Court	B6	Hampden Close	I 4	Saunders Court	E5
Blenheim Close	I 4 / I 5 / J4	Hazel Lane	F2	School Lane	A6 to E5
Bluebell Drive	G2	High Street	E4 to G3	Shearling Drive	C4
Brace Dein	F8 to J5	Honeysuckle Close	F2	Sheepfold Lane	D2
Bramble Court	G6	Hop Gardens	B5	Shepard Close	F7 / G7
Broad Street	E3 / E4	Horsecroft Drive	F2	Sitch Road	F7
Brockholme Mews	G2	Hudson Road	J3 / J4	Smithy Way	F3
Brookfield Way	A6 to B5	Hurricane Way	J4	Snape Yard	F3
Bucksherd Close	E7	Jeavons Lane	D7 to G4	Spar Close	B4
Bullrush Lane	G5 / G6 / H5	Kemmann Lane	E5	Springfield Close	F7
Butler Walk	F3 / G3	Laith Road	E7	Squire Drive	F3
Cambourne Road	E2 / E3	Lamb Drove	F6 / F7	St. Johns Way	B4
Chaffinch Walk	G5	Lancaster Gate	H4 / I4 / J5	Stable Yard	E6
Chapmans Drive	F5 / F6	Langate Green	D5	Stagwell Road	F7
Cherry Court	B3	Lumbley Close	G6	Sterling Way	I 5 / J5
Chervil Way	G5	Lysander Close	J4	Swansley Lane	B4
Codling Walk	A4	Maple Close	F5	Sweetentree Way	B4
Cooper Road	E7	Mayfield Way	F6/F7	The Grove	F2
Coppice Drive	B4	Meadowsweet Close	B4	The Maltings	E7
Cressbrook Drive	G5	Medlar Lane	B4 / B5	The Vines	J5 / J6
Crow Dean	A7 to D4	Merle Way	B4	Tithe Way	G5 / G6
Crow Hill Lane	E5 / E6	Miller Way	E6 to F7	Watergrove Lane	F2 / G2
Damson Way	C5	Millhouse Walk	E6	Watermead Crescent	B5 / B6
De Havilland Close	I 3 / I 4	Monk Drive	G2 / G3	Wattle Close	C4
De La Warr Way	E4 / F4	Monkfield Drive	H7 to J8	Wellingley Court	B5 / B6
Douglas Way	E5	Monkfield Lane	F6 to F4	Wellington Road	J4
Dovecote Avenue	G3	Moss Nook	D6 / E6	Wether Road	F7 / F8
Drove Gardens	G6	New Hall Lane	F3 / F2	Willow Lane	F6 / G6
Eastgate	G4	Oakwood Drive	D7	Woodfield Lane	A5 / B5
Elm Tree Close	F5	Orchard Way	C5	Woodland Walk	F5 / G5
Fawnlea	D7 / E7	Osier Way	G3 to F3	Woodpecker Way	G6
Fenbridge	D5	Oxford Way	I 5	Woolthwaite Lane	C4
Flitmead	F3	Paddocks	E6	Yaffle Mews	F2

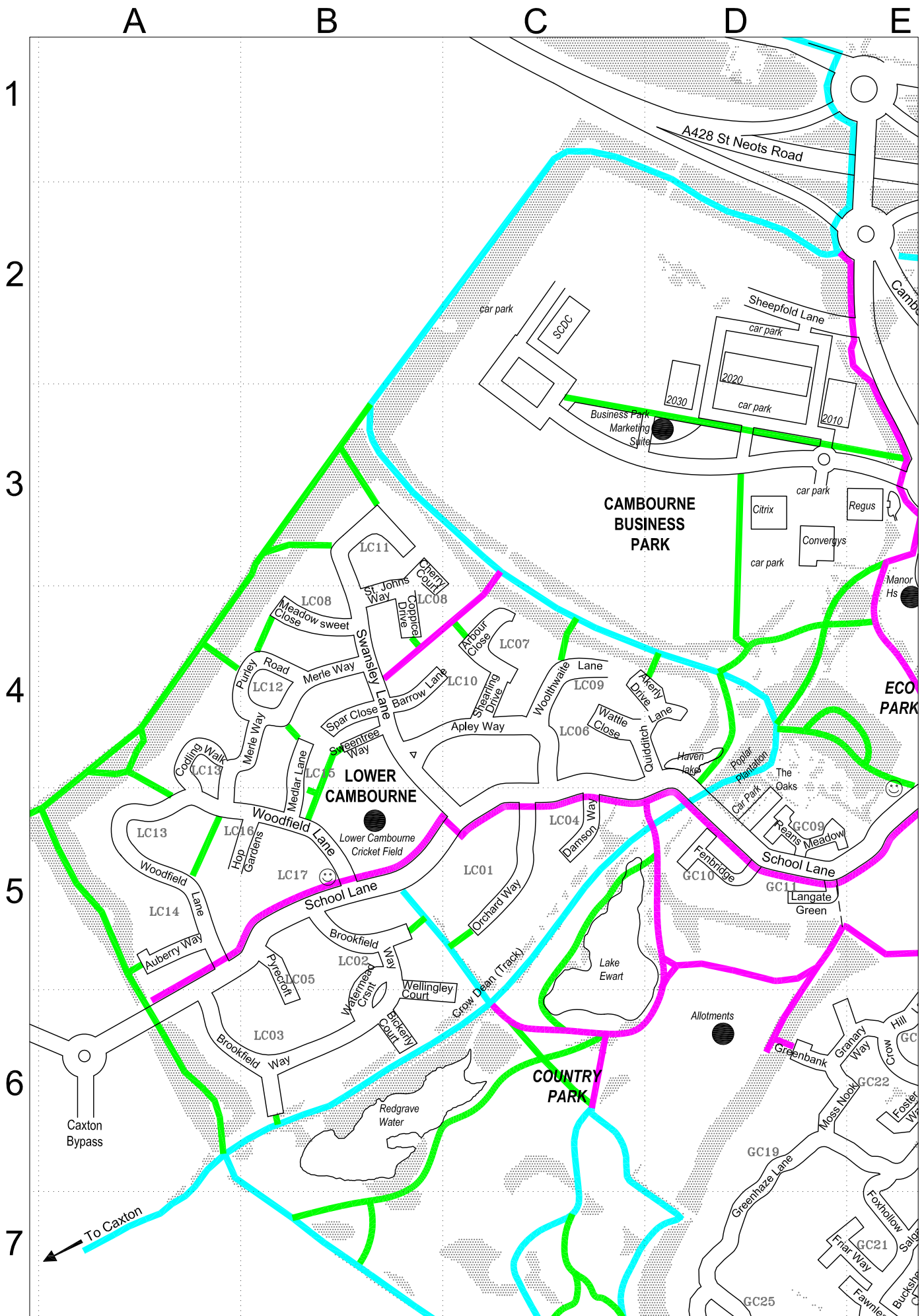
**KEY BUILDINGS AND PUBLIC SPACES**

Allotments	D6
Burial Ground	H4
Cambourne Belfry Hotel	F3
Cambourne Business Park	D3
Cambourne Business Park Marketing Suite	D3
Cavendish Court	G4
Caxton House	E4
Central Car Park	F4
Church House	E4
Community Centre Site	G4
Country Park	C6
Crow Dene Nurseries	E2
DIY Store Site	F4
Eco Park	D4 / E4
Eco Park Car Park	D5
Ecumenical Centre Site	G4
Great Cambourne Tennis Court	F6
Great Cambourne Village Green	E6 / F6
Great Common Farm	K5
Haven Lake	D4
Health Centre / Library (site)	F4
Hotel	F3
Sirius Lake	H6
Whomping Willow Lake	F8
Lake Ewart	C5
Lake Lambert	E3
Lower Cambourne Village Green	B5
Manor House	E4
Market Square	E4
Monkfield Arms Pub	F4
Monkfield Park Primary School	E5
Monkfield Wood	F5
Morrisons Supermarket	E4
MUGA	G3
Nursery School	E4
Petrol Station	F4
Playing Fields	G3
Police Station	F4 / G4
Pub Site	F4
Redgrave Water	B6
Skate Park	H3
The Ark	G4
The Vines School	J5
Trailer Park	E2
Upper Cambourne Village Green	J5
Upper Cambourne Allotments	K5
Very Sheltered Housing	G4



## DEVELOPMENT SITES

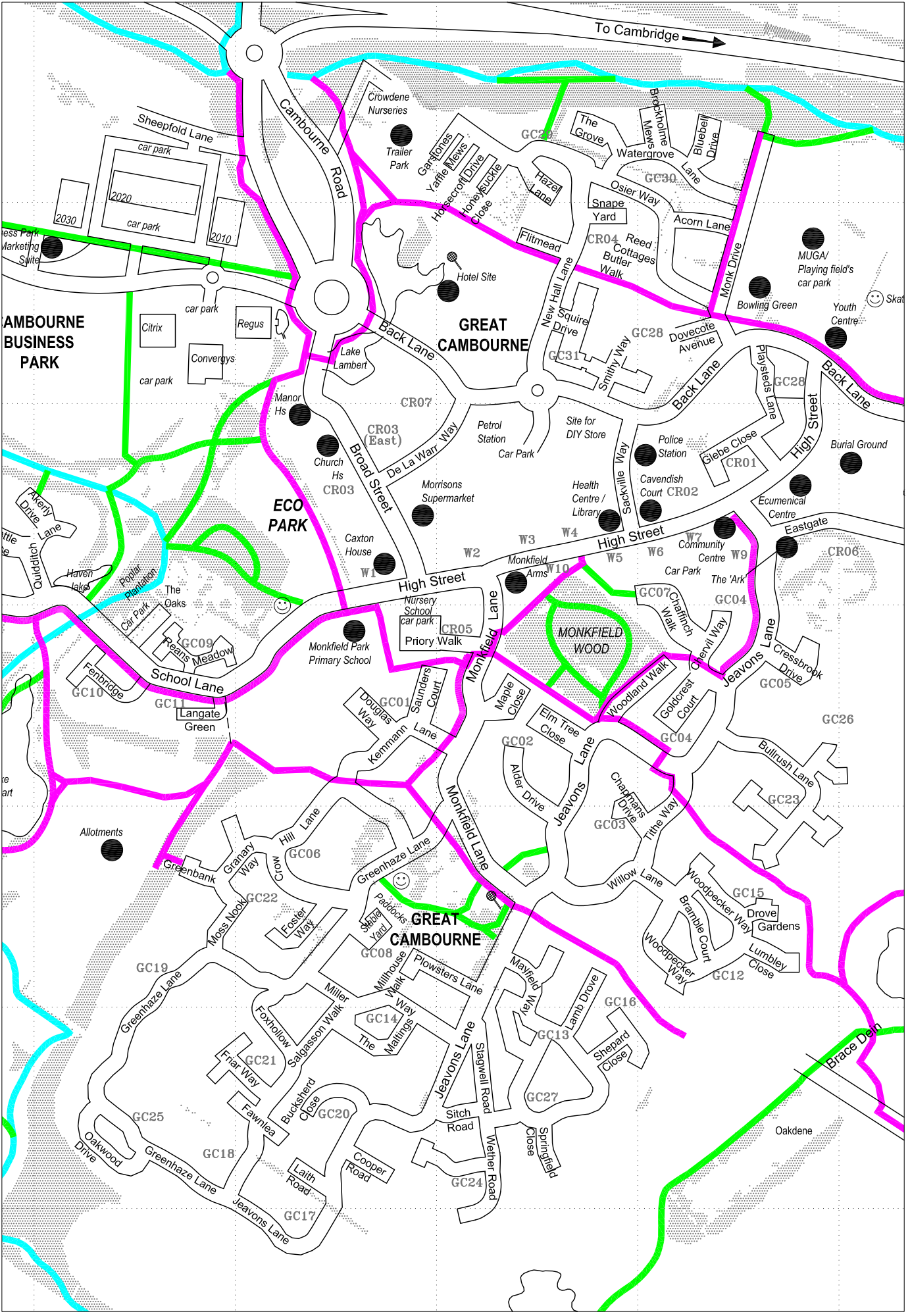
LC01	C5	GC23	G5 / G6 / H5
LC02	B5	GC24	E7 / E8 / F7 / F8
LC03	B6	GC25	D7
LC04	C5	GC26	G5 / H5
LC06	C4	GC27	F7
LC07	C4	GC28	G3
LC08	B4	GC29	F2
LC09	C4	GC30	G2 / G3
LC10	B4	GC31	F3 / G3
LC11	B3	CR01	G4
LC12	B4	CR02	G4
LC13	A4 / A5	CR03	E4
LC14	A5	CR03 (East)	E4
LC15	B4 / B5	CR04	F3
LC16	A5	CR05	F5
LC17	B5	CR06	G4 / G5 / H4
GC01	E5 / E6 / F5	CR07	F3 / F4
GC02	F5 / F6	UC01	I 4 / J4
GC03	F5 / F6 / G5 / G6	UC02	I 4 / I 5 / J4 / J5
GC04	F5 / G4 / G5	UC03	I 4 / I 5
GC05	G5	UC04a	H4 / I 4
GC06	D6 / E5 / E6	UCo4b	I 3 / I 4
GC07	F4 / F5 / G4 / G5	UC05	J4
GC08	E6	UC06	J3 / J4
GC09	D5 / E5	UC07	I 3 / I 4
GC10	D5	UC08	I 3 / J3
GC11	D5	UC09	J4 / K4
GC12	F6 / G6 / G7	UC10	I 5 / J5
GC13	F7 / F6	UC12	J3 / J4 / K3 / K4
GC14	E6 / E	UC11	J4 / J5 / K4
GC15	G6	W1	E4
GC16	F6 / F7 / G7	W2	F4
GC17	D8 / E7 / E8	W3	F4
GC18	D7 / D8 / E6 / E7	W4	F4
GC19	D6 / D7 / E6	W5	F4
GC20	E7	W6	G4
GC21	D7 / E7	W7	G4
GC22	D6 / E6	W9	G4



Lower Cambourne & Business Park

D E F G H

2  
3  
4  
5  
6  
7  
8



Great Cambourne & Settlement Centre

