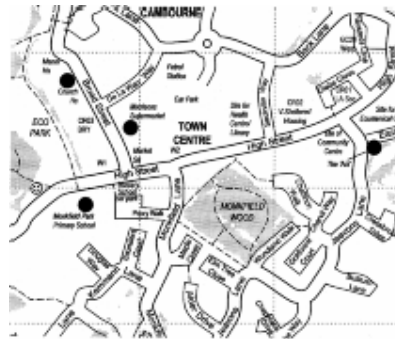




CAMBOURNE

STREET NAMES & PLACES



THE CAMBOURNE PROJECT
GEORGE WIMPEY • BOVIS • TAYLOR WOODROW

PREPARED BY
RANDALL THORP LANDSCAPE ARCHITECTS
Tel. 0161 228 7721 • Fax. 0161 236 9839 • e-mail. mail@randallthorp.co.uk








NOVEMBER 2007



CONTENTS

Page 1	Street Names
Page 2	Key Buildings and Public Spaces
Page 3	Development Sites
Map 1	Lower Cambourne & Business Park
Map 2	Great Cambourne & Settlement Centre
Map 3	Upper Cambourne

KEY

	Footpath
	Bridlepath
	Cycle-route
	Key Building
	Main Play Area
	Tennis Court
	Woodland / Trees



STREET NAMES

Acorn Lane	G3	Foster Way	E6	Priory Walk	F5
Akerly Drive	D4	Foxhollow	E7	Purley Road	B4
Alder Drive	F5	Friar Way	D7 / E7	Pyrecroft	B5
Apley Way	C4 / B4	Garstones	E2/F2	Quidditch Lane	D4
Arbour Close	C4	Glebe Close	G4	Reed Cottages	G3 / F3
Auberry Way	A5	Goldcrest Court	G5	Sackville Way	F4
Back Lane	E3 to H3	Granary Way	D6 / E6	Salgasson Walk	E7
Barrow Lane	B4	Greenbank	D6	Saunders Court	E5
Bickerley Court	B6	Greenhaze Lane	E6 to D7	School Lane	A6 to E5
Bluebell Drive	G2	Hazel Lane	F2	Shearling Drive	C4
Brace Dein	F8 to J5	High Street	E4 to G3	Sheepfold Lane	D2
Bramble Court	G6	Honeysuckle Close	F2	Shepard Close	F7 / G7
Broad Street	E3 / E4	Hop Gardens	B5	Sitch Road	F7
Brockholme Mews	G2	Horsecroft Drive	F2	Smithy Way	F3
Brookfield Way	A6 to B5	Jeavons Lane	D7 to G4	Snape Yard	F3
Bucksherd Close	E7	Kemmann Lane	E5	Spar Close	B4
Bullrush Lane	G5 / G6 / H5	Laith Road	E7	Springfield Close	F7
Butler Walk	F3 / G3	Lamb Drove	F6 / F7	Squire Drive	F3
Cambourne Road	E2 / E3	Lancaster Way	H4 / I4 / J5	St. Johns Way	B4
Chaffinch Walk	G5	Lumbley Close	G6	Stable Yard	E6
Chapmans Drive	F5 / F6	Maple Close	F5	Stagwell Road	F7
Cherry Court	B3	Mayfield Way	F6/F7	Sterling Way	I5 / J5
Chervil Way	G5	Meadowsweet Close	B4	Swansley Lane	B4
Codling Walk	A4	Medlar Lane	B4 / B5	Sweetentree Way	B4
Cooper Road	E7	Merle Way	B4	The Grove	F2
Coppice Drive	B4	Miller Way	E6 to F7	The Maltings	E7
Cressbrook Drive	G5	Millhouse Walk	E6	The Vines	J5 / J6
Crow Dean	A7 to D4	Monk Drive	G2 / G3	Tithe Way	G5 / G6
Crow Hill Lane	E5 / E6	Monkfield Drive	H7 to J8	Watergrove Lane	F2 / G2
Damson Way	C5	Monkfield Lane	F6 to F4	Watermead Crescent	B5 / B6
De La Warr Way	E4 / F4	Moss Nook	D6 / E6	Wattle Close	C4
Douglas Way	E5	New Hall Lane	F3 / F2	Wellingley Court	B5 / B6
Dovecote Avenue	G3	Oakwood Drive	D7	Wether Road	F7 / F8
Drove Gardens	G6	Orchard Way	C5	Willow Lane	F6 / G6
Eastgate	G4	Osier Way	G3 to F3	Woodfield Lane	A5 / B5
Elm Tree Close	F5	Paddocks	E6	Woodland Walk	F5 / G5
Fawnlea	D7 / E7	Playsteds Lane	G3	Woodpecker Way	G6
Flitmead	F3	Plowsters Lane	E6 / F6	Woolthwaite Lane	C4
				Yaffle Mews	F2

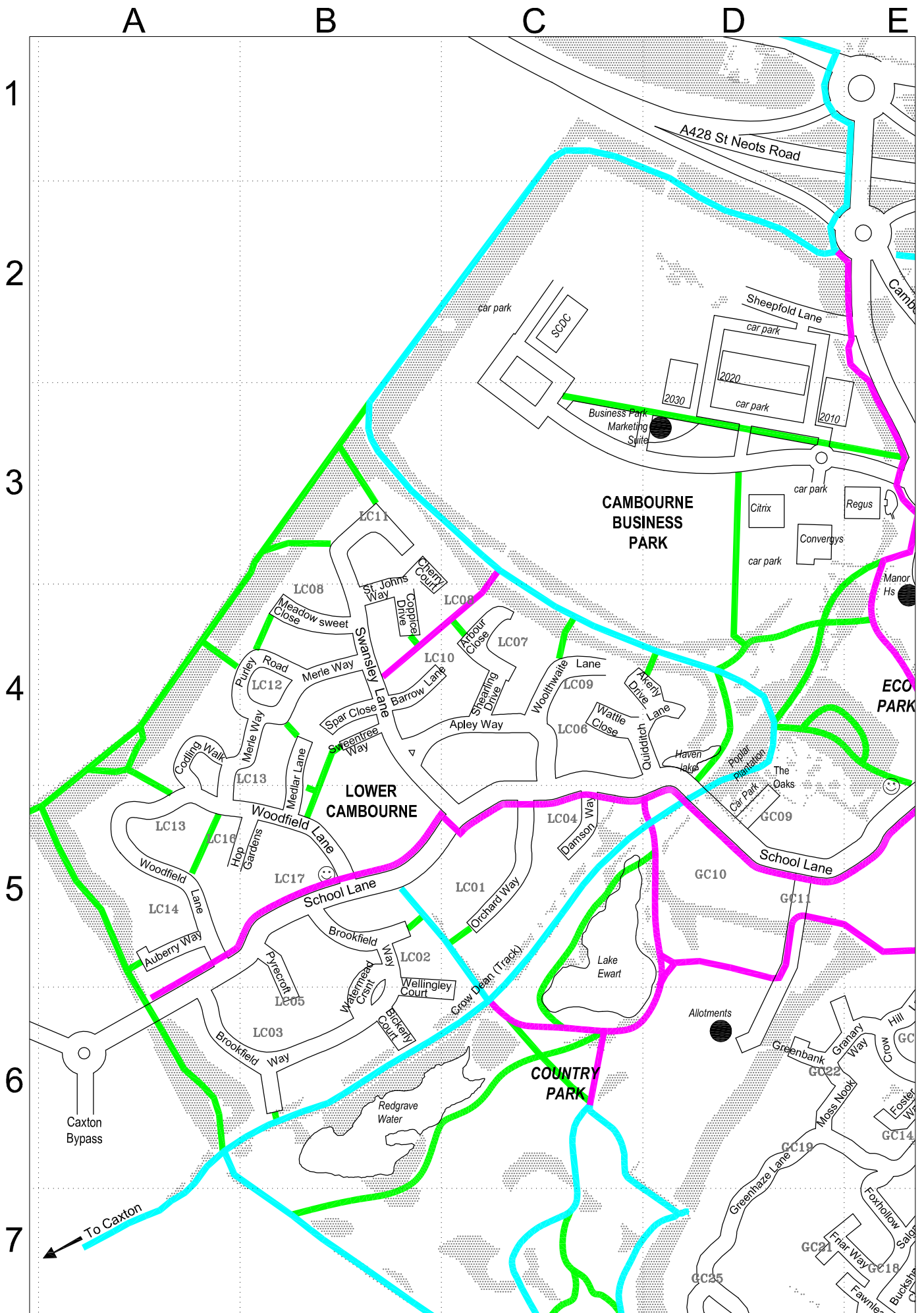
**KEY BUILDINGS AND PUBLIC SPACES**

Allotments	D6
Burial Ground	H4
Cambourne Belfry Hotel	F3
Cambourne Business Park	D3
Cambourne Business Park Marketing Suite	D3
Cambourne Project Office	F4
Cavendish House	G4
Caxton House	E4
Central Car Park	F4
Church House	E4
Community Centre Site	G4
Country Park	C6
Crow Dene Nurseries	E2
Eco Park	D4 / E4
Eco Park Car Park	D5
Ecumenical Centre Site	G4
Great Cambourne Tennis Court	F6
Great Cambourne Village Green	E6 / F6
Great Common Farm	E5
Haven Lake	D4
Health Centre / Library (site)	F4
Hotel	F3
Sirius Lake	H6
Whomping Willow Lake	F8
Lake Ewart	C5
Lake Lambert	E3
Lower Cambourne Village Green	B5
Manor House	E4
Market Square	E4
Monkfield Park Primary School	E5
Monkfield Wood	F5
Morrisons Supermarket	E4
MUGA	G3
Nursery School	E4
Petrol Station	F4
Playing Fields	G3
Pub Site	F4
Redgrave Water	B6
Skate Park	H3
The Ark	G4
The Vines School	J5
Trailer Park	E2
Very Sheltered Housing	G4

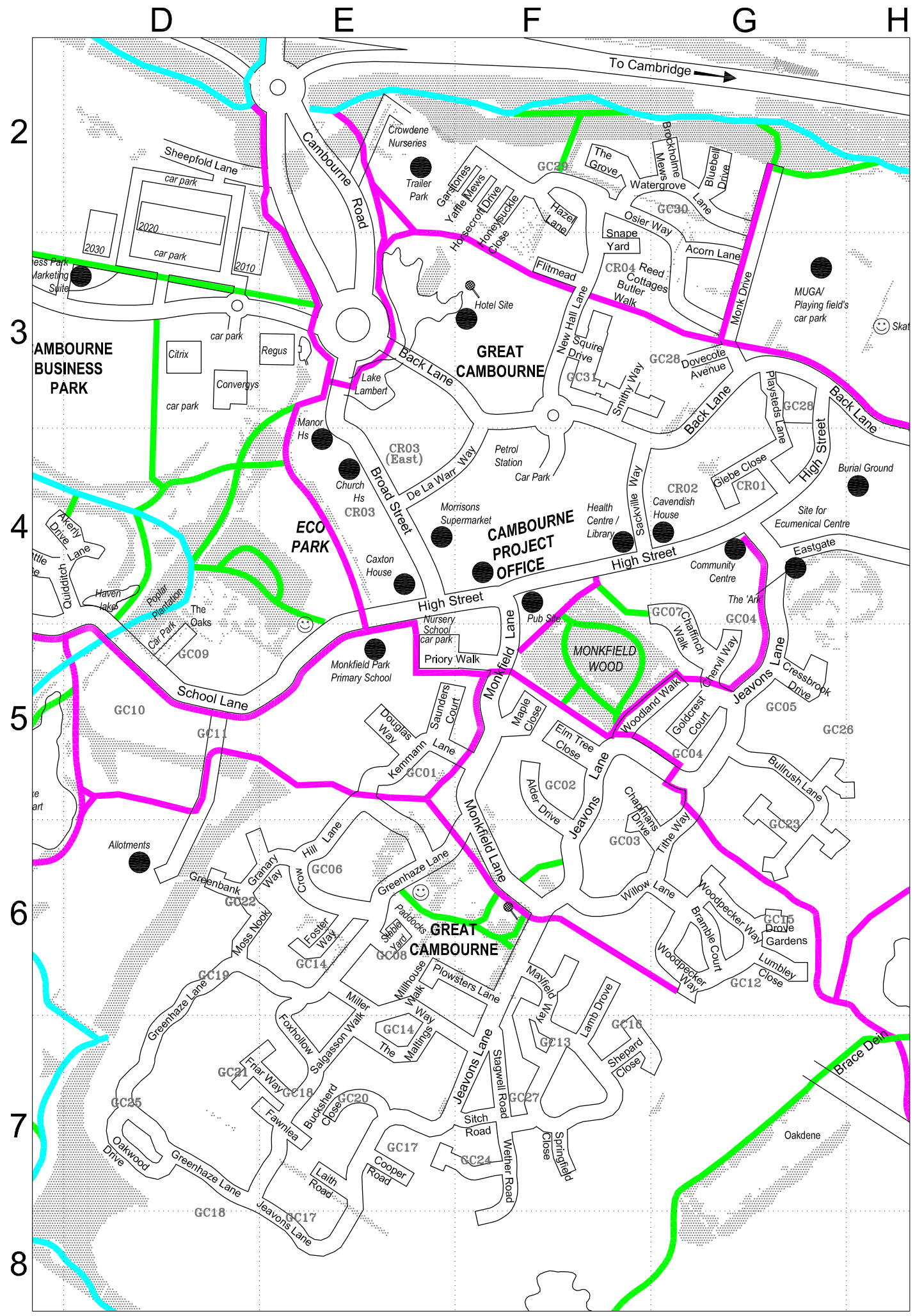


DEVELOPMENT SITES

LC01	C5	GC19	D6 / D7 / E6
LC02	B5	GC20	E7
LC03	B6	GC21	D7 / E7
LC04	C5	GC22	D6 / E6
LC06	C4	GC23	G5 / G6 / H5
LC07	C4	GC24	E7 / E8 / F7 / F8
LC08	B4	GC25	D7
LC09	C4	GC26	G5 / H5
LC10	B4	GC27	F7
LC11	B3	GC28	G3
LC12	B4	GC29	F2
LC13	A4 / A5	GC30	G2 / G3
LC14	A5	GC31	F3 / G3
LC15	B4 / B5	CR01	G4
LC16	A5	CR02	G4
LC17	B5	CR03	E4
GC01	E5 / E6 / F5	CR03 (East)	E4
GC02	F5 / F6	CR04	F3
GC03	F5 / F6 / G5 / G6	UC01	I 4 / J4
GC04	F5 / G4 / G5	UC02	I 4 / I 5 / J4 / J5
GC05	G5	UC03	I 4 / I 5
GC06	D6 / E5 / E6	UC04a	H4 / I 4
GC07	F4 / F5 / G4 / G5	UCo4b	I 3 / I 4
GC08	E6	UC05	J4
GC09	D5 / E5	UC06	J3 / J4
GC10	D5	UC07	I 3 / I 4
GC11	D5	UC08	I 3 / J3
GC12	F6 / G6 / G7	UC09	J4 / K4
GC13	F7 / F6	UC10	I 5 / J5
GC14	E6 / E	UC12	J3 / J4 / K3 / K4
GC15	G6	UC11	J4 / J5 / K4
GC16	F6 / F7 / G7	W1	E4
GC17	D8 / E7 / E8	W2	F4
GC18	D7 / D8 / E6 / E7		



Lower Cambourne & Business Park



Great Cambourne & Settlement Centre

