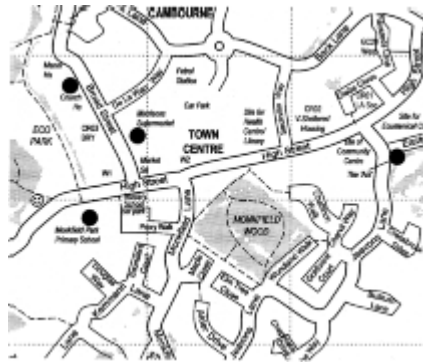




CAMBOURNE

STREET NAMES & PLACES



THE CAMBOURNE CONSORTIUM
BOVIS • TAYLOR WIMPEY

PREPARED BY
RANDALL THORP LANDSCAPE ARCHITECTS
Tel. 0161 228 7721 • Fax. 0161 236 9839 • e-mail. mail@randallthorp.co.uk








MARCH 2015



CONTENTS

Page 1	Street Names
Page 2	Key Buildings and Public Spaces
Page 3	Development Sites
Map 1	Lower Cambourne & Business Park
Map 2	Great Cambourne & Settlement Centre
Map 3	Upper Cambourne

KEY

	Footpath
	Bridlepath
	Cycle-route
	Key Building
	Main Play Area
	Tennis Court
	Woodland / Trees



STREET NAMES

Acorn Lane	G3	Foster Way	E6	Priory Walk	F5
Akerly Drive	D4	Foxhollow	E7	Purley Road	B4
Albermarle Road	J2 / J3	Friar Way	D7 / E7	Pyrecroft	B5
Albacore Road	H7 / I 7	Garstones	E2/F2	Quidditch Lane	D4
Alder Drive	F5	Gladiator Road	I 7	Reans Meadow	D5
Anson Road	I 3 / J3	Gloster Drive	J6	Reed Cottages	G3 / F3
Apley Way	C4 / B4	Glebe Close	G4	Roe Walk	J4
Arbour Close	C4	Goldcrest Court	G5	Sackville Way	F4
Auberry Way	A5	Granary Way	D6 / E6	Salgasson Walk	E7
Back Lane	E3 to H3	Greenbank	D6	Saunders Court	E5
Barrow Lane	B4	Greenhaze Lane	E6 to D7	School Lane	A6 to E5
Beaufighter Drive	H7	Halifax Road	I 4 / J4	Shearling Drive	C4
Beaufort Road	I 6 / I 7	Hampden Close	I 4	Sheepfold Lane	D2
Bickerley Court	B6	Handley Drive	J4	Shepard Close	F7 / G7
Bisley Crescent	H7 / I 7	Hazel Lane	F2	Siskin Road	I 5
Blenheim Close	I 4 / I 5 / J4	High Street	E4 to G3	Sitch Road	F7
Bluebell Drive	G2	Hind Close	H6	Smithy Way	F3
Botha Close	I 7	Honeysuckle Close	F2	Snape Yard	F3
Brace Dein	F8 to J5	Hop Gardens	B5	Spar Close	B4
Bramble Court	G6	Horsecroft Drive	F2	Spitfire Road	J5/K4/K5
Bristol Drive	K4	Hudson Road	J3 / J4	Springfield Close	F7
Broad Street	E3 / E4	Hurricane Way	J4	Squire Drive	F3
Brockholme Mews	G2	Jeavons Lane	D7 to G4	St. Johns Way	B4
Brookfield Way	A6 to B5	Kemmann Lane	E5	Stable Yard	E6
Bucksherd Close	E7	Laith Road	E7	Stagwell Road	F7
Bullrush Lane	G5 / G6 / H5	Lamb Drove	F6 / F7	Sterling Way	I 5 / J5
Butler Walk	F3 / G3	Lancaster Gate	H4 / I4 / J5	Sunderland Close	K4
Cambourne Road	E2 / E3	Langate Green	D5	Swansley Lane	B4
Chaffinch Walk	G5	Lumbley Close	G6	Sweetentree Way	B4
Chapmans Drive	F5 / F6	Lysander Close	J4	Tempest Road	I 6
Cherry Court	B3	Mallard Close	G5	The Grove	F2
Chervil Way	G5	Maple Close	F5	The Maltings	E7
Codling Walk	A4	Mayfield Way	F6/F7	The Vines	J5 / J6
Cooper Road	E7	Meadowsweet Close	B4	Tithe Way	G5 / G6
Coppice Drive	B4	Medlar Lane	B4 / B5	Typhoon Close	I 7
Cressbrook Drive	G5	Merle Way	B4	Ventura Avenue	I 6 / I 7
Crow Dean	A7 to D4	Miller Way	E6 to F7	Vickers Way	J4
Crow Hill Lane	E5 / E6	Millhouse Walk	E6	Wallis Walk	I 4
Damson Way	C5	Monk Drive	G2 / G3	Watergrove Lane	F2 / G2
De Havilland Close	I 3 / I 4	Monkfield Drive	H7 to J8	Watermead Crescent	B5 / B6
De La Warr Way	E4 / F4	Monkfield Lane	F6 to F4	Wattle Close	C4
Douglas Way	E5	Moss Nook	D6 / E6	Welkin Way	J6
Dovecote Avenue	G3	Mustang Drive	I 7	Wellingley Court	B5 / B6
Drove Gardens	G6	New Hall Lane	F3 / F2	Wellington Road	J4
Eastgate	G4	Oakwood Drive	D7	Westland Close	I 6
Elm Tree Close	F5	Orchard Way	C5	Wether Road	F7 / F8
Fawnlea	D7 / E7	Osier Way	G3 to F3	Whirlwind Way	I 7
Fenbridge	D5	Otter Road	K4	Willow Lane	F6 / G6
Firefly Road	I 6 / J6	Oxford Way	I 5	Woodfield Lane	A5 / B5
Flitmead	F3	Paddocks	E6	Woodland Walk	F5 / G5
		Playcross Close	F7	Woodpecker Way	G6
		Playsteds Lane	G3	Woolthwaite Lane	C4
		Plowsters Lane	E6 / F6	Yaffle Mews	F2
				York Road	K4

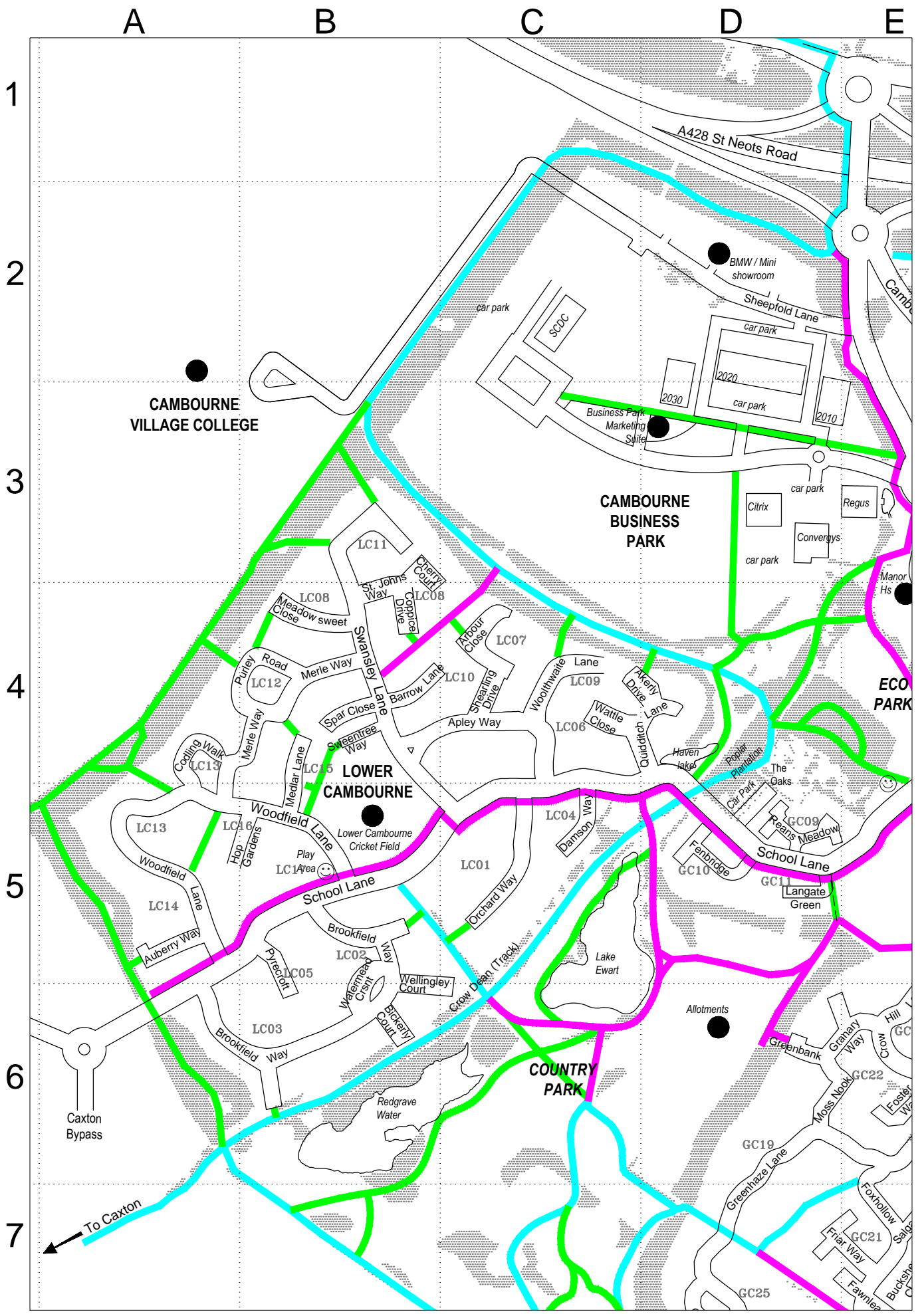
**KEY BUILDINGS AND PUBLIC SPACES**

Allotments	D6
Burial Ground	H4
Cambourne Belfry Hotel	F3
Cambourne Business Park	D3
Cambourne Business Park Marketing Suite	D3
Cambourne Village College	A2
Cavendish Court	G4
Caxton House	E4
Central Car Park	F4
Church House	E4
Community Centre	G4
Country Park	C6
Crow Dene Nurseries	E2
DIY Store Site	F4
Eco Park	D4 / E4
Eco Park Car Park	D5
Ecumenical Centre Site	G4
Great Cambourne Tennis Court	F6
Great Cambourne Village Green	E6 / F6
Great Common Farm	K5
Hardwick Community Primary School	H4
Haven Lake	D4
Health Centre / Library (site)	F4
Hotel	F3
Sirius Lake	H6
Whomping Willow Lake	F8
Jeavons Wood Primary School	H4
Lake Ewart	C5
Lake Lambert	E3
Lower Cambourne Village Green	B5
Manor House	E4
Market Square	E4
Monkfield Arms Pub	F4
Monkfield Park Primary School	E5
Monkfield Wood	F5
Morrisons Supermarket	E4
MUGA	G3
Nursery School	E4
Petrol Station	F4
Playing Fields	G3
Police Station	F4 / G4
Pub Site	F4
Redgrave Water	B6
Skate Park	H3
Sports Centre	G3
The Ark	G4
The Vines School	J5
Trailer Park	E2
Upper Cambourne Village Green	J5
Upper Cambourne Allotments	K5

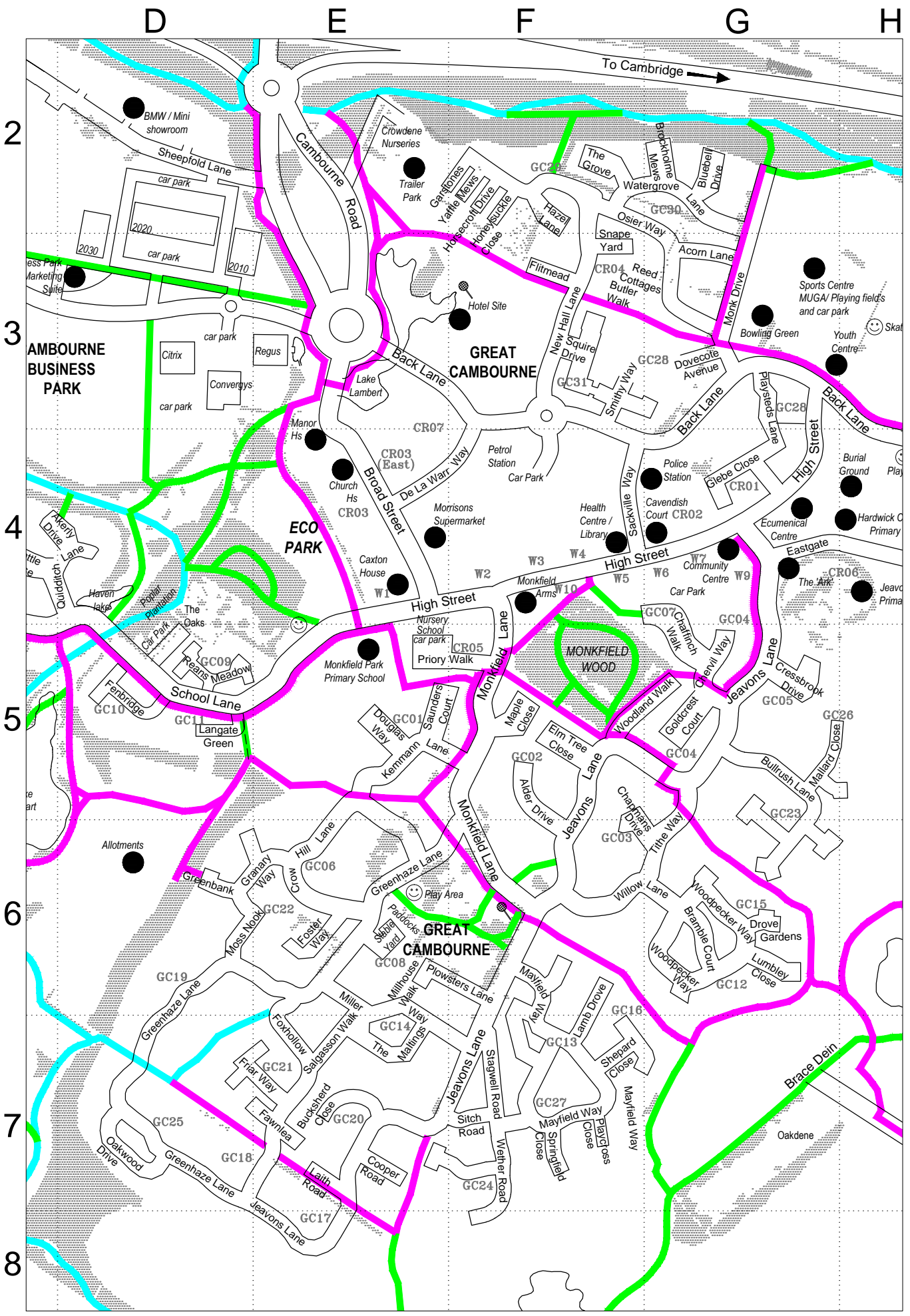


DEVELOPMENT SITES

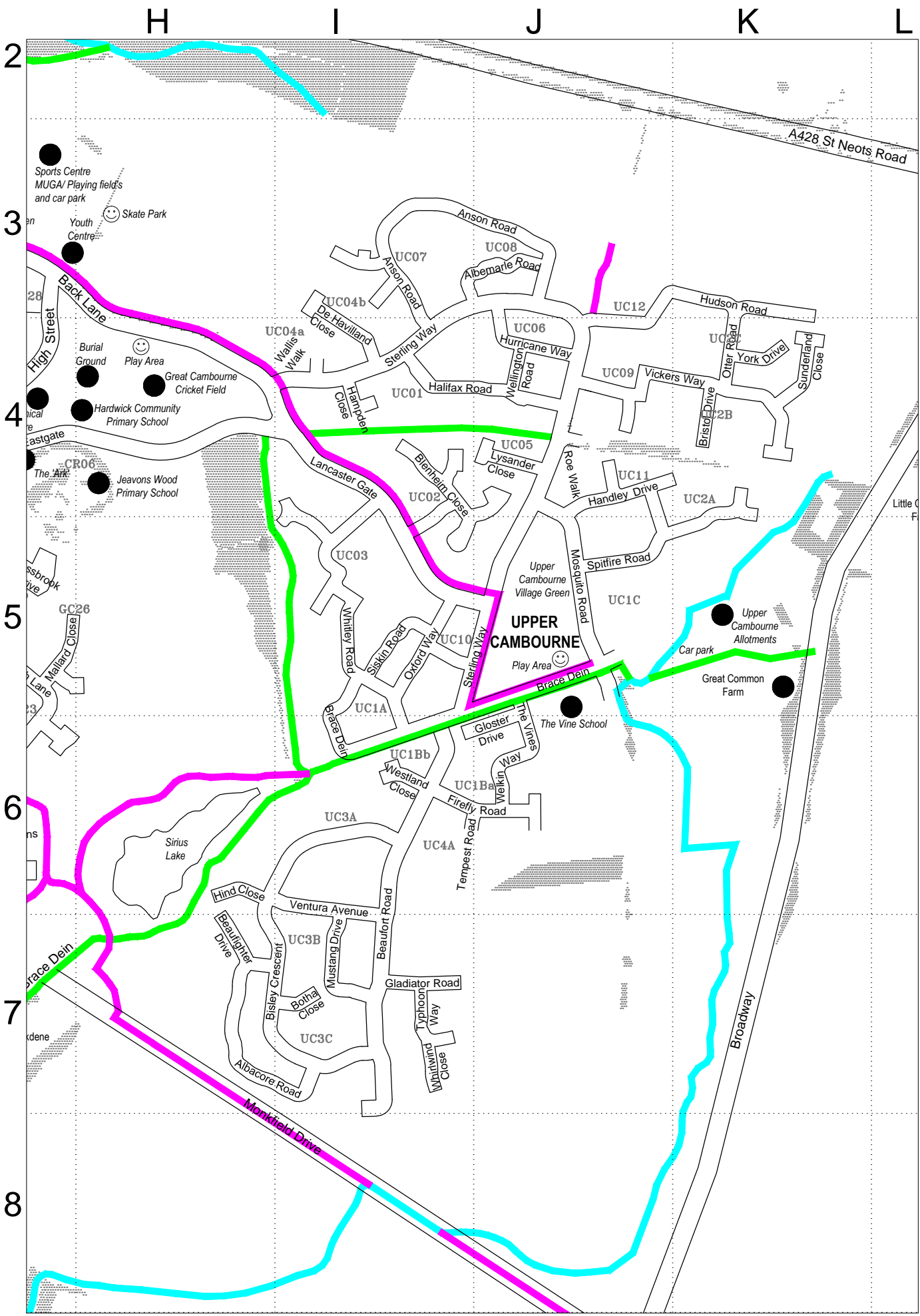
LC01	C5	GC30	G2 / G3
LC02	B5	GC31	F3 / G3
LC03	B6	CR01	G4
LC04	C5	CR02	G4
LC06	C4	CR03	E4
LC07	C4	CR03 (East)	E4
LC08	B4	CR04	F3
LC09	C4	CR05	F5
LC10	B4	CR06	G4 / G5 / H4
LC11	B3	CR07	F3 / F4
LC12	B4	UC01	I 4 / J4
LC13	A4 / A5	UC02	I 4 / I 5 / J4 / J5
LC14	A5	UC03	I 4 / I 5
LC15	B4 / B5	UC04a	H4 / I 4
LC16	A5	UC04b	I 3 / I 4
LC17	B5	UC05	J4
GC01	E5 / E6 / F5	UC06	J3 / J4
GC02	F5 / F6	UC07	I 3 / I 4
GC03	F5 / F6 / G5 / G6	UC08	I 3 / J3
GC04	F5 / G4 / G5	UC09	J4 / K4
GC05	G5	UC10	I 5 / J5
GC06	D6 / E5 / E6	UC12	J3 / J4 / K3 / K4
GC07	F4 / F5 / G4 / G5	UC11	J4 / J5 / K4
GC08	E6	UC1A	I 5 / I 6
GC09	D5 / E5	UC1C	J5 / K5
GC10	D5	UC2A	K4 / K5
GC11	D5	UC2B	K4
GC12	F6 / G6 / G7	UC2C	K4 / K3
GC13	F7 / F6	UC3A	I 6
GC14	E6 / E	UC3B	H7 / I 7 / I 6
GC15	G6	UC3C	H7 / I 7
GC16	F6 / F7 / G7	UC4A	I 6 / J 6
GC17	D8 / E7 / E8	W1	E4
GC18	D7 / D8 / E6 / E7	W2	F4
GC19	D6 / D7 / E6	W3	F4
GC20	E7	W4	F4
GC21	D7 / E7	W5	F4
GC22	D6 / E6	W6	G4
GC23	G5 / G6 / H5	W7	G4
GC24	E7 / E8 / F7 / F8	W9	G4
GC25	D7		
GC26	G5 / H5		
GC27	F7		
GC28	G3		
GC29	F2		



Lower Cambourne & Business Park



Great Cambourne & Settlement Centre



Upper Cambourne
3