











Cambourne Discovery Map

KEY

-  Bridleway/Byway
-  Footpath
-  Permissive path
-  Suggested walk
-  Road
-  Lake
-  Church
-  Pub
-  Post Mill
-  Wildlife Trust Nature Reerve

Note – not all rights of way are included on this map and the information may change over time, please check before setting out.
Map created March 2011

N



0 500m 1km



This map is based upon Ordnance Survey material with the permission of Ordnance Survey on behalf of the Controller of Her Majesty's Stationery Office © Crown copyright. Unauthorised reproduction infringes Crown copyright and may lead to prosecution or civil proceedings.
Cambridgeshire County Council 100023205 (2011)