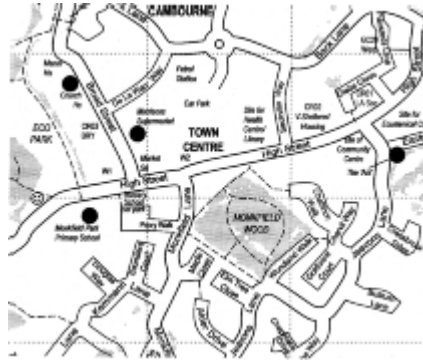




CAMBOURNE

STREET NAMES & PLACES



THE CAMBOURNE CONSORTIUM
BOVIS • TAYLOR WIMPEY

PREPARED BY
RANDALL THORP LANDSCAPE ARCHITECTS
Tel. 0161 228 7721 • Fax. 0161 236 9839 • e-mail. mail@randallthorp.co.uk









AUGUST 2018



CONTENTS

Page 1	Street Names
Page 2	Key Buildings and Public Spaces
Page 3	Development Sites
Map 1	Lower Cambourne & Business Park
Map 2	Great Cambourne & Settlement Centre
Map 3	Upper Cambourne

KEY

	Footpath
	Bridlepath
	Cycle-route
	Key Building / Location
	Main Play Area
	Tennis Court
	Public Car Park
	Woodland



STREET NAMES

Acorn Lane	G3	Foster Way	E6	Priory Walk	F5
Akerly Drive	D4	Foxhollow	E7	Purley Road	B4
Albermarle Road	J2 / J3	Friar Way	D7 / E7	Pyrecroft	B5
Albacore Road	H7 / I 7	Garstones	E2/F2	Quidditch Lane	D4
Alder Drive	F5	Gauntlet Drive	J 7	Reans Meadow	D5
Anson Road	I 3 / J3	Gladiator Road	I 7 / J7 / J6	Reed Cottages	G3 / F3
Apley Way	C4 / B4	Gloster Drive	J6	Roe Walk	J4
Arbour Close	C4	Glebe Close	G4	Sackville Way	F4
Auberry Way	A5	Goldcrest Court	G5	Salgasson Walk	E7
Back Lane	E3 to H3	Granary Way	D6 / E6	Saunders Court	E5
Barrow Lane	B4	Greenbank	D6	School Lane	A6 to E5
Beaughtier Drive	H7	Greenhaze Lane	E6 to D7	Shearling Drive	C4
Beaufort Road	I 6 / I 7	Halifax Road	I 4 / J4	Sheepfold Lane	D2
Bickerley Court	B6	Hampden Close	I 4	Shepard Close	F7 / G7
Bisley Crescent	H7 / I 7	Handley Drive	J4	Siskin Road	I 5
Blackbird Close	J 7	Hawkers Close	I 6	Sitch Road	F7
Blenheim Close	I 4 / I 5 / J4	Hazel Lane	F2	Smithy Way	F3
Bluebell Drive	G2	High Street	E4 to G3	Snape Yard	F3
Botha Close	I 7	Hind Close	H6	Spar Close	B4
Brace Dein	F8 to J5	Honeysuckle Close	F2	Spitfire Road	J5/K4/K5
Bramble Court	G6	Hop Gardens	B5	Springfield Close	F7
Bristol Drive	K4	Horsecroft Drive	F2	Squire Drive	F3
Broad Street	E3 / E4	Hudson Road	J3 / J4	St. Johns Way	B4
Brockholme Mews	G2	Hurricane Way	J4	Stable Yard	E6
Brookfield Way	A6 to B5	Jeavons Lane	D7 to G4	Stagwell Road	F7
Bucksherd Close	E7	Kemmann Lane	E5	Sterling Way	I 5 / J5
Bullrush Lane	G5 / G6 / H5	Laith Road	E7	Sunderland Close	K4
Butler Walk	F3 / G3	Lamb Drove	F6 / F7	Swansley Lane	B4
Cambourne Road	E2 / E3	Lancaster Gate	H4 / I4 / J5	Sweetentree Way	B4
Chaffinch Walk	G5	Langate Green	D5	Tempest Road	I 6
Chapmans Drive	F5 / F6	Lumbley Close	G6	The Grove	F2
Cherry Court	B3	Lysander Close	J4	The Maltings	E7
Chervil Way	G5	Mallard Close	G5	The Vines	J5 / J6
Codling Walk	A4	Maple Close	F5	Tithe Way	G5 / G6
Cooper Road	E7	Mayfield Way	F6/F7	Typhoon Close	I 7
Coppice Drive	B4	Meadowsweet Close	B4	Ventura Avenue	I 6 / I 7
Cressbrook Drive	G5	Medlar Lane	B4 / B5	Vickers Way	J4
Crow Dean	A7 to D4	Merle Way	B4	Wallis Walk	I 4
Crow Hill Lane	E5 / E6	Miller Way	E6 to F7	Watergrove Lane	F2 / G2
Damson Way	C5	Millhouse Walk	E6	Watermead Crescent	B5 / B6
De Havilland Close	I 3 / I 4	Monk Drive	G2 / G3	Wattle Close	C4
De La Warr Way	E4 / F4	Monkfield Drive	H7 to J8	Welkin Way	J6
Douglas Way	E5	Monkfield Lane	F6 to F4	Wellingley Court	B5 / B6
Dovecote Avenue	G3	Moss Nook	D6 / E6	Wellington Road	J4
Drove Gardens	G6	Mustang Drive	I 7	Westland Close	I 6
Eastgate	G4	New Hall Lane	F3 / F2	Wether Road	F7 / F8
Elm Tree Close	F5	Oakwood Drive	D7	Whittle Way	J 7
Fawnlea	D7 / E7	Orchard Way	C5	Whirlwind Way	I 7
Fenbridge	D5	Osier Way	G3 to F3	Willow Lane	F6 / G6
Firefly Road	I 6 / J6	Otter Road	K4	Woodfield Lane	A5 / B5
Flitmead	F3	Oxford Way	I 5	Woodland Walk	F5 / G5
		Paddocks	E6	Woodpecker Way	G6
		Playcross Close	F7	Woolthwaite Lane	C4
		Playsteds Lane	G3	Yaffle Mews	F2
		Plowsters Lane	E6 / F6	York Road	K4



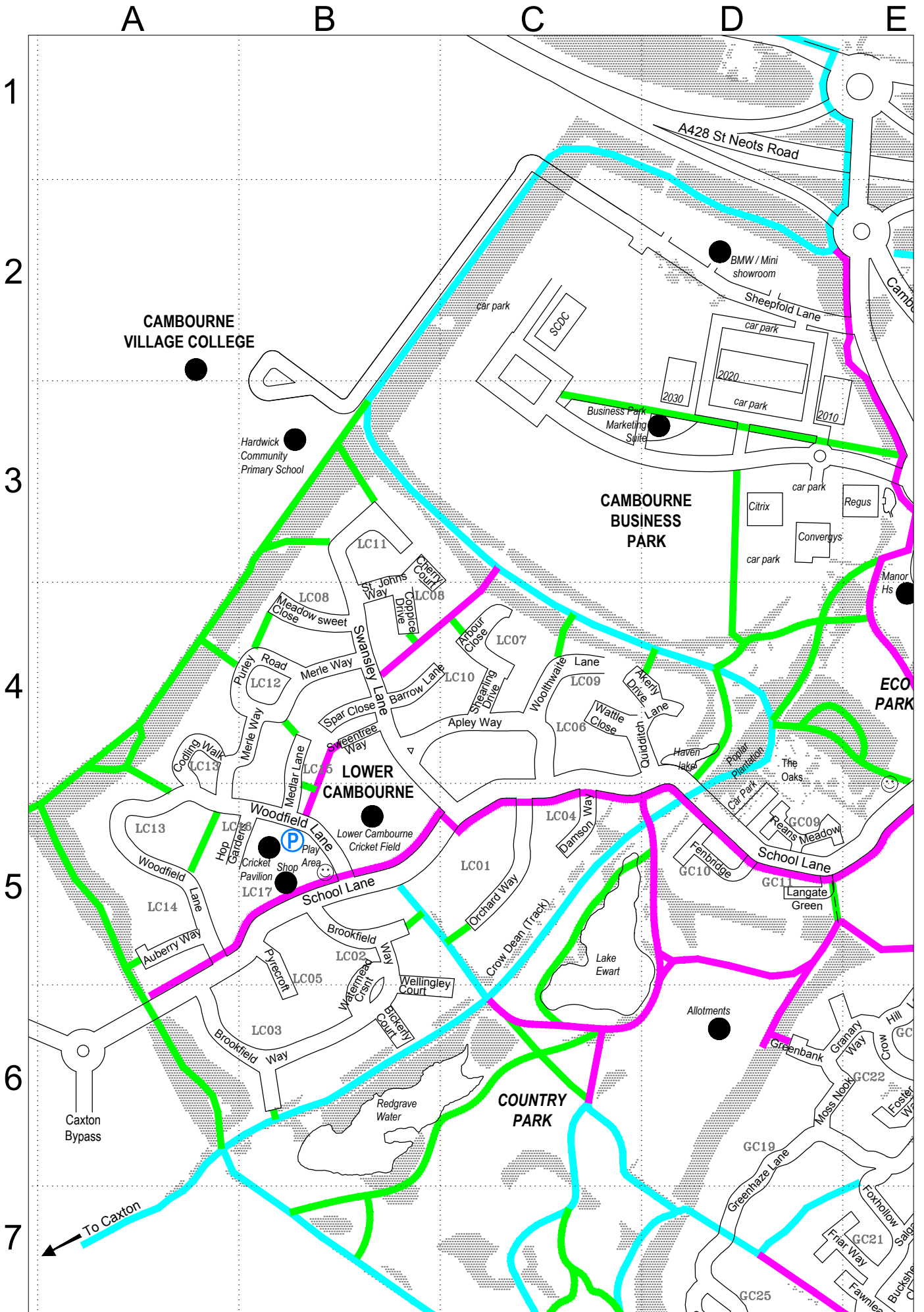
KEY BUILDINGS AND PUBLIC SPACES

Allotments	D6	Hotel	F3
Blue School	H4	Jeavons Wood Primary School	H4
Bowling Green	G3	Lake Ewart	C5
Burial Ground	H4	Lake Lambert	E3
Cambourne Belfry Hotel	F3	Lower Cambourne Village Green	B5
Cambourne Business Park	D3	Manor House	E4
Cambourne Business Park Marketing Suite	D3	Market Square	E4
Cambourne Village College	A2	Monkfield Arms Pub	F4
Car showroom	D2	Monkfield Park Primary School	E5
Cavendish Court	G4	Monkfield Wood	F5
Caxton House	E4	Morrisons Supermarket	E4
Central Car Park	F4	MUGA	G3
Church House	E4	Nursery School	E4
Community Centre	G4	Petrol Station	F4
Country Park	C6	Playing Fields	G3
Crow Dene Nurseries	E2	Police Station	F4 / G4
Cricket Pavilion (Lower Cambourne)	B5	Pub Site	F4
Cricket Pavilion (Great Cambourne)	H4	Redgrave Water	B6
Dentist	F4	Shop (Lower Cambourne)	B5
DIY Store Site	F6	Shop (Upper Cambourne)	5 J
Eco Park	D4 / E4	Sirius Lake	H6
Eco Park Car Park	D5	Skate Park	H3
Ecumenical Centre	G4	Sports Centre	G3
Fire Station	G4	Sports Pavilion	H3
Great Cambourne Tennis Court	F6	The Vines School	J5
Great Cambourne Village Green	E6 / F6	Trailer Park	E2
Great Common Farm	K5	Upper Cambourne Village Green	J5
Hardwick Community Primary School	B3	Upper Cambourne Allotments	K5
Haven Lake	D4	Whomping Willow Lake	F8
Health Centre / Library (site)	F4		



DEVELOPMENT SITES

LC01	C5	GC30	G2 / G3
LC02	B5	GC31	F3 / G3
LC03	B6	CR01	G4
LC04	C5	CR02	G4
LC06	C4	CR03	E4
LC07	C4	CR03 (East)	E4
LC08	B4	CR04	F3
LC09	C4	CR05	F5
LC10	B4	CR06	G4 / G5 / H4
LC11	B3	CR07	F3 / F4
LC12	B4	UC01	I 4 / J4
LC13	A4 / A5	UC02	I 4 / I 5 / J4 / J5
LC14	A5	UC03	I 4 / I 5
LC15	B4 / B5	UC04a	H4 / I 4
LC16	A5	UCo4b	I 3 / I 4
LC17	B5	UC05	J4
GC01	E5 / E6 / F5	UC06	J3 / J4
GC02	F5 / F6	UC07	I 3 / I 4
GC03	F5 / F6 / G5 / G6	UC08	I 3 / J3
GC04	F5 / G4 / G5	UC09	J4 / K4
GC05	G5	UC10	I 5 / J5
GC06	D6 / E5 / E6	UC12	J3 / J4 / K3 / K4
GC07	F4 / F5 / G4 / G5	UC11	J4 / J5 / K4
GC08	E6	UC1A	I 5 / I 6
GC09	D5 / E5	UC1C	J5 / K5
GC10	D5	UC2A	K4 / K5
GC11	D5	UC2B	K4
GC12	F6 / G6 / G7	UC2C	K4 / K3
GC13	F7 / F6	UC3A	I 6
GC14	E6 / E	UC3B	H7 / I 7 / I 6
GC15	G6	UC3C	H7 / I 7
GC16	F6 / F7 / G7	UC4A	I 6 / J 6
GC17	D8 / E7 / E8	UC5A	H7
GC18	D7 / D8 / E6 / E7	UC5B	J7
GC19	D6 / D7 / E6	UC5C	J6
GC20	E7	W1	E4
GC21	D7 / E7	W2	F4
GC22	D6 / E6	W3	F4
GC23	G5 / G6 / H5	W4	F4
GC24	E7 / E8 / F7 / F8	W5	F4
GC25	D7	W6	G4
GC26	G5 / H5	W7	G4
GC27	F7	W9	G4
GC28	G3		
GC29	F2		



Lower Cambourne & Business Park

